



Township of
King

Schedule 2 Natural Heritage System and Landform Conservation Areas

King City Community Plan

Community Plan Boundary

OAK RIDGES MORaine PLAN AREA

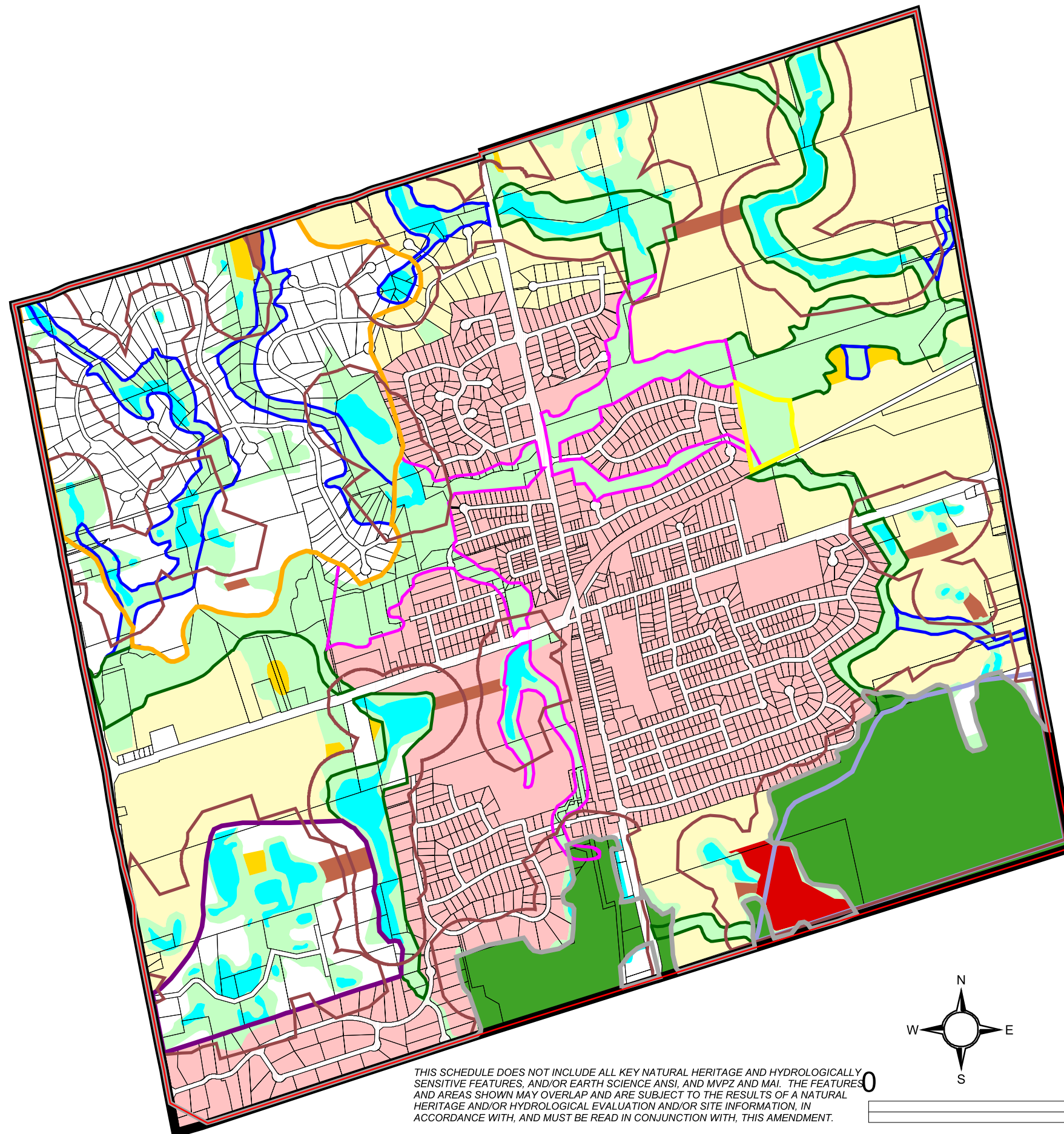
- Amendment Boundary
- Oak Ridges Moraine Natural Core Area
- Oak Ridges Moraine Settlement Area
(Source: MMAH, February 2003)

NATURAL HERITAGE SYSTEM


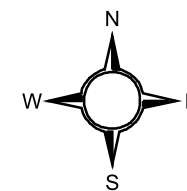
- Environmental Protection Area
- Special Study Area
- Provincially and Locally Significant Wetlands
- Zone of Influence (120 M around Provincially and Locally Significant Wetlands)
- Connecting Links
- Environmental Restoration Areas
(Source: OPA 54)

LANDFORM CONSERVATION AREAS

- Existing Urban Area
- Standard Development Area
- Stream Corridor - 1
- Stream Corridor - 2
- Stream Corridor - 3
- Landform Conservation Area - A
- Landform Conservation Area - B
- Landform Conservation Area - C
- Landform Conservation Area - D
(Source: OPA 54)



THIS SCHEDULE DOES NOT INCLUDE ALL KEY NATURAL HERITAGE AND HYDROLOGICALLY SENSITIVE FEATURES, AND/OR EARTH SCIENCE ANSI, AND MVPZ AND MAI. THE FEATURES AND AREAS SHOWN MAY OVERLAP AND ARE SUBJECT TO THE RESULTS OF A NATURAL HERITAGE AND/OR HYDROLOGICAL EVALUATION AND/OR SITE INFORMATION, IN ACCORDANCE WITH, AND MUST BE READ IN CONJUNCTION WITH, THIS AMENDMENT.



Produced by:
Geomatics Division, Planning and Development Services Department,
Township of King Planning Department
© Copyright, The Regional Municipality of York,
October 2003